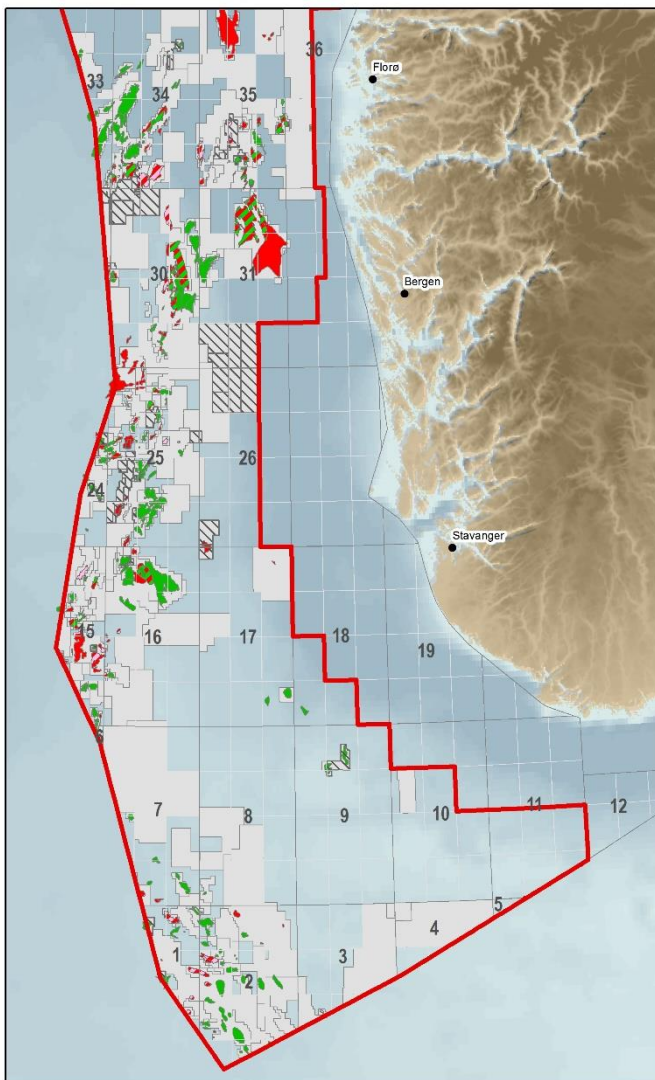
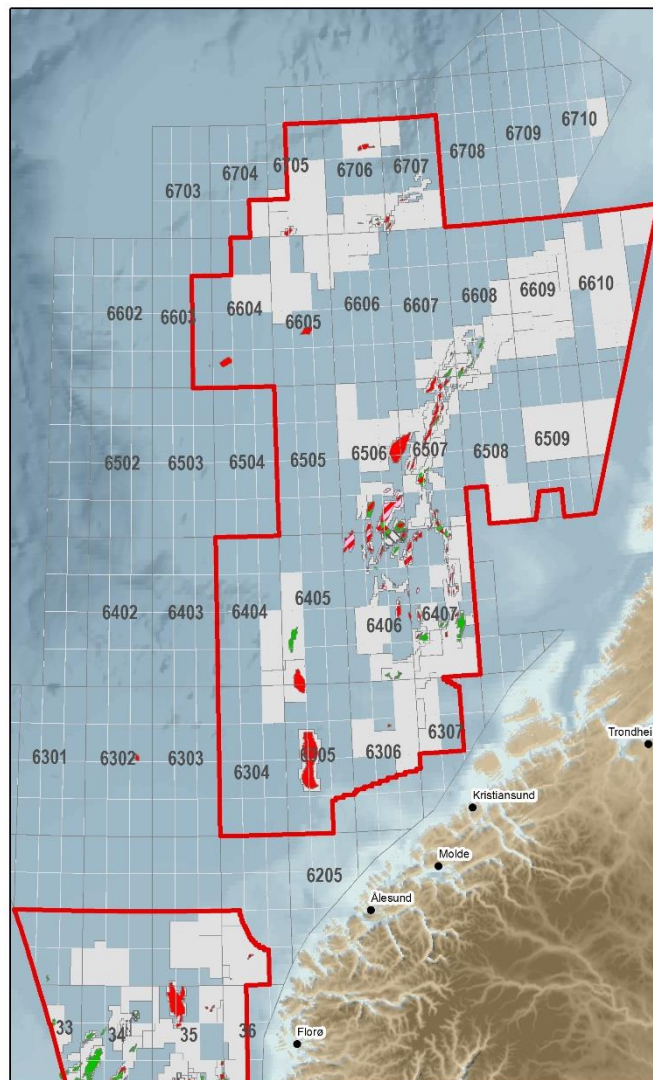


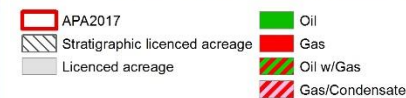
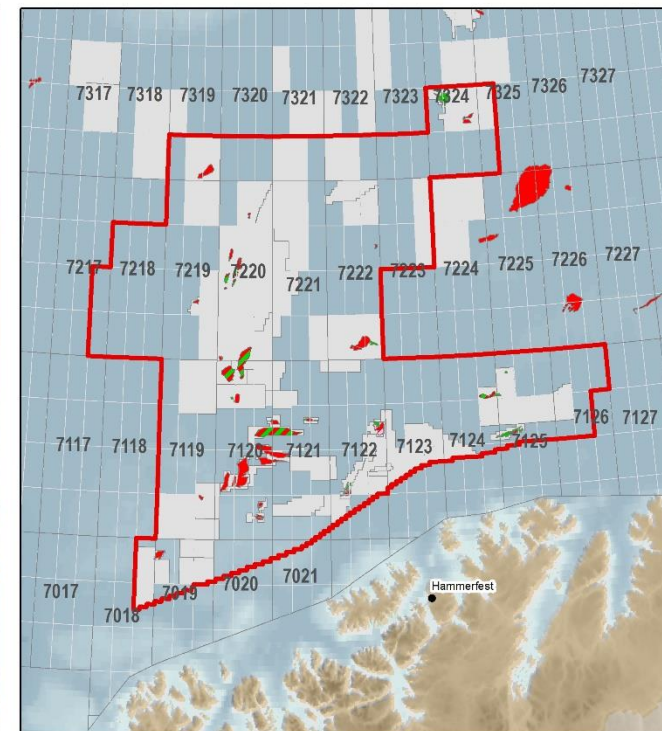
North Sea



Norwegian Sea



Barents Sea



The maps show licenced acreage within TFO boundaries as of [February 17th, 2017](#). These areas can change during the application period.

The NPD's interactive Factmaps (NPD homepage) contain daily updated information showing the current area available for application.